






 ALASKA DEPARTMENT OF TRANSPORTATION AND PUBLIC FACILITIES PROPERTY
 CITY OF ADAK PROPERTY (INCLUDES ROADS)

LEGEND

	2007 INSTALLED LUC WARNING SIGN A-1 ▲ ^{A1}
	2007 INSTALLED LUC WARNING SIGN A-2 ▲ ^{A2} 2006 INSTALLED WARNING SIGNS ▲ ^{A2}
	2007 INSTALLED UXO WARNING SIGN A-3 ▲ ^{A3}
	2007 INSTALLED UXO WARNING SIGN A-4 ▲ ^{A4}
	2007 INSTALLED LUC WARNING SIGN A-5 ▲ ^{A5}

Gate — GATE LOCATIONS
 NORPAC HILL — SITE DESIGNATIONS

 SCALE IN FEET

**Figure D-5-1
LUC and UXO Improvements (South)
and Property Owners**

Source: U.S. Navy 2007d
 I:\ADAK\BES\3-1-2008\3-1-2008\Fig D-5-1 LUC UXO.dwg
 Mod: 06/12/2008 08:39 | Plotter: 12/01/2010, 14:58 | jpr_knoles