

**Site Vicinity**

**INSET A LEGEND**

Estimated Extent of Petroleum Hydrocarbon Exceedances in Soil

**Inset A Note:**

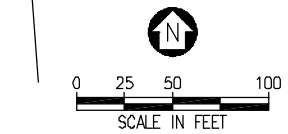
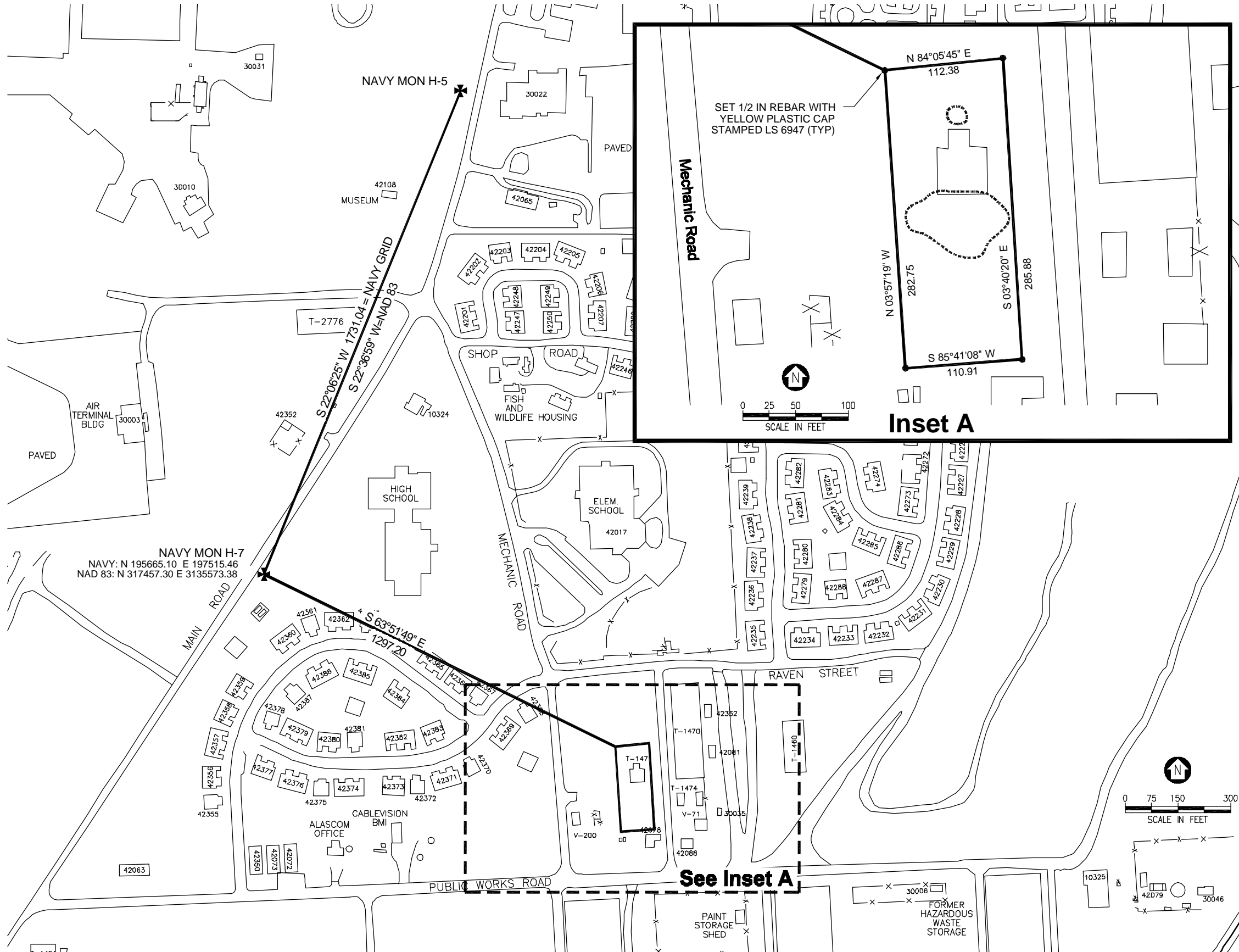
Soil analytical data collected from depths of 15 feet or less were compared to the Alaska DEC 18 AAC 75 Method Two soil cleanup criteria for over-40-inch rainfall.

**SWMU 14 LEGAL DESCRIPTION**

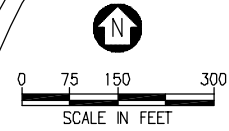
That portion of Adak Naval Air Station, Adak Island, Alaska, described as follows:

Commencing at U.S. Navy control point H-7 (which is a 37MM shell case stamped H-7 EL 1944 set in the top of a 6-inch square concrete monument) which is South 22°06'25" West 1,731.04 feet from U.S. Navy control point H-5 (which is a 37MM shell case stamped H-5 EL 1944 set in the top of a 6-inch square concrete monument);

Thence South 63°51'49" East 1,297.20 feet to the POINT OF BEGINNING;  
 Thence North 84°05'45" East 112.38 feet;  
 Thence South 03°40'20" East 285.88 feet;  
 Thence South 85°41'08" West 110.91 feet;  
 Thence North 03°57'19" West 282.75 feet to the POINT OF BEGINNING. Containing 31,731 square feet (0.73 acres) more or less.



**Inset A**



FILENAME: T:\ADAK\IDIQ\Sub-Tasks\DO 11\Survey-Exceed\esSWMU 14.dwg  
 EDIT DATE: 08/24/01 AT: 11:15

<p><b>CLEAN</b>  <b>COMPREHENSIVE LONG-TERM ENVIRONMENTAL ACTION NAVY</b></p>	<p>Delivery Order 011        Adak Island, AK</p>	<p>Scale as Shown</p>	<p><b>SWMU 14,</b>  <b>Old Pesticide Disposal Area</b></p>
---	--	-----------------------	--