

Site Vicinity

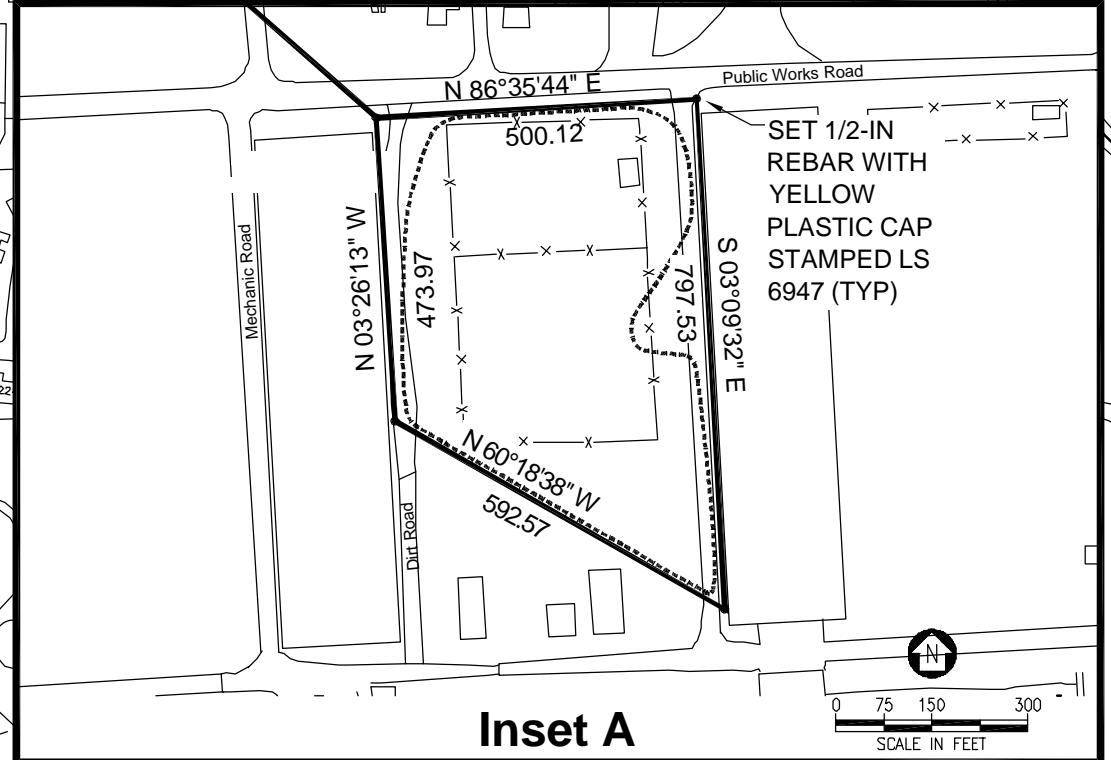
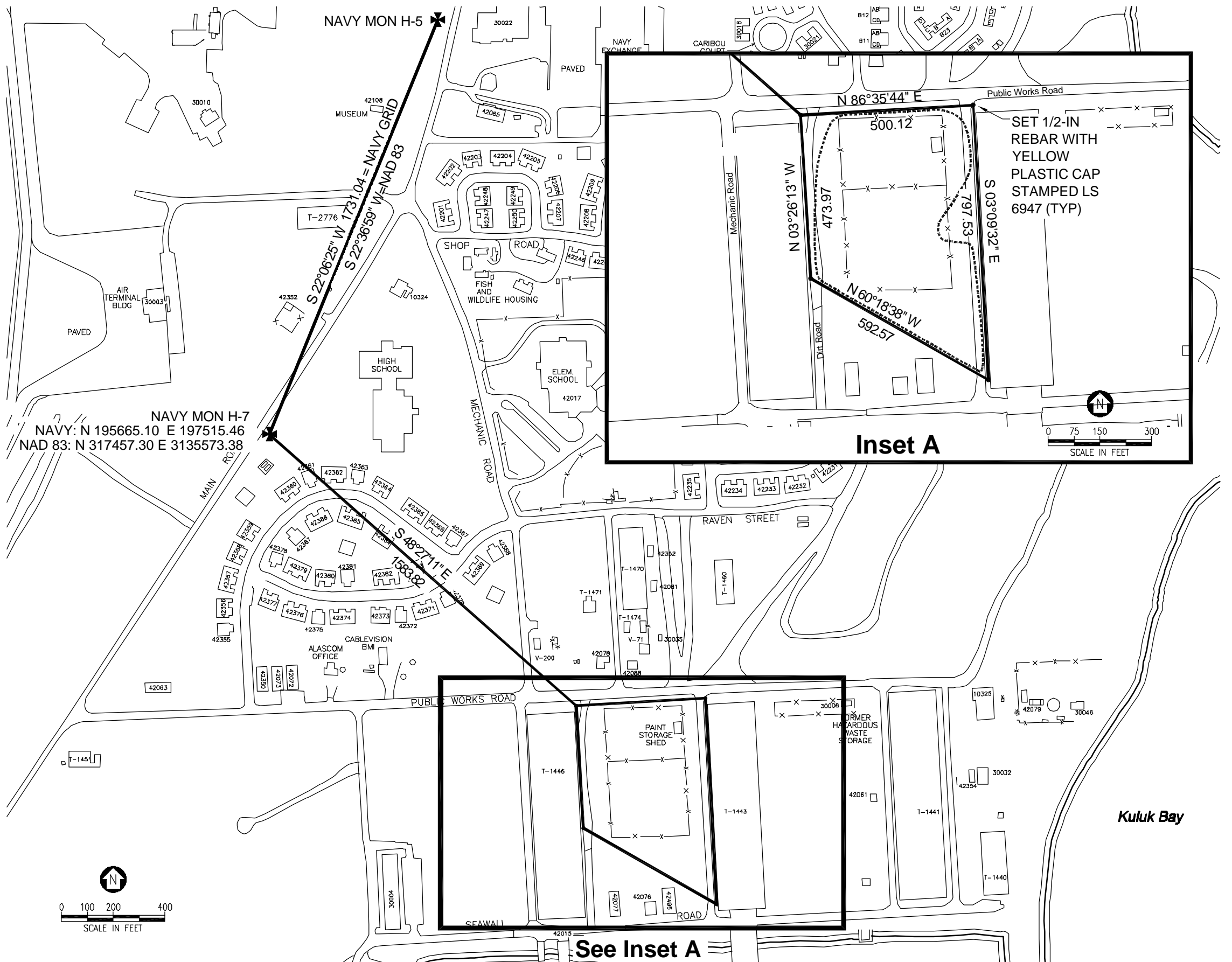
INSET A LEGEND

Estimated Extent of Petroleum Hydrocarbon Exceedances in Soil

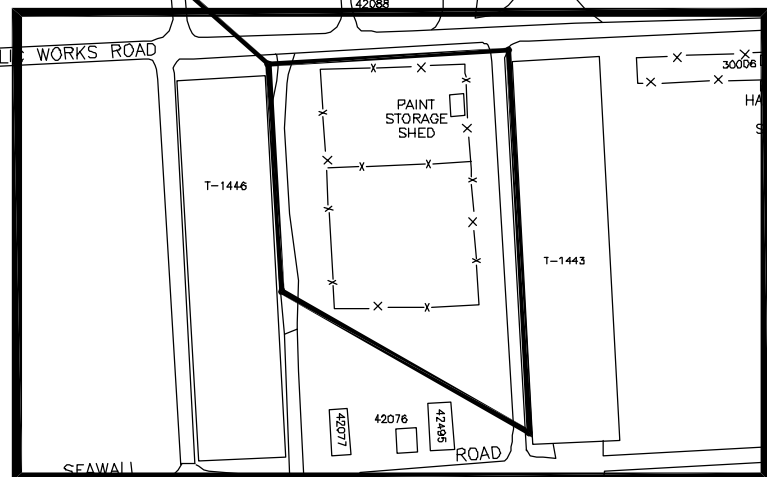
Inset A Note:
Soil analytical data collected from depths of 15 feet or less were compared to the Alaska DEC 18 AAC 75 Method Two soil cleanup criteria for over-40-inch rainfall.

SWMU 15, FUTURE JOBS/DRMO LEGAL DESCRIPTION

That portion of Adak Naval Air Station, Adak Island, Alaska, described as follows:
Commencing at U.S. Navy control point H-7 (which is a 37MM shell case stamped H-7 EL 1944 set in the top of a 6-inch square concrete monument) which is South 22 ° 06'25" West 1,731.04 feet from U.S. Navy control point H-5 (which is a 37MM shell case stamped H-5 EL 1944 set in the top of a 6-inch square concrete monument);
Thence South 48 ° 27'11" East 1,583.82 feet to the POINT OF BEGINNING;
Thence North 86 ° 35'44" East 500.12 feet;
Thence South 03 ° 09'32" East 797.53 feet;
Thence North 60 ° 18'38" West 592.57 feet;
Thence North 03 ° 26'13" West 473.97 feet to the POINT OF BEGINNING. Containing 7.28 acres more or less.



Inset A



See Inset A

FILENAME: T:\ADAK\IDIQ\Sub-Tasks\DO 11\Survey-Exceed\NEW SURVEY 10-01\NEW\SWMU 15.dwg
 EDIT DATE: 11/05/01 AT: 13:50

U.S. NAVY	Delivery Order 011 Adak Island, AK	Scale as Shown	SWMU 15, Future Jobs/DRMO
------------------	---------------------------------------	----------------	--------------------------------------