

INSET A LEGEND

- Estimated Extent of Petroleum Hydrocarbon Exceedances in Soil
- Inset A Note

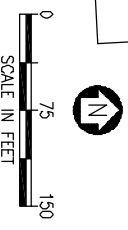
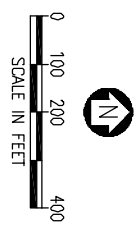
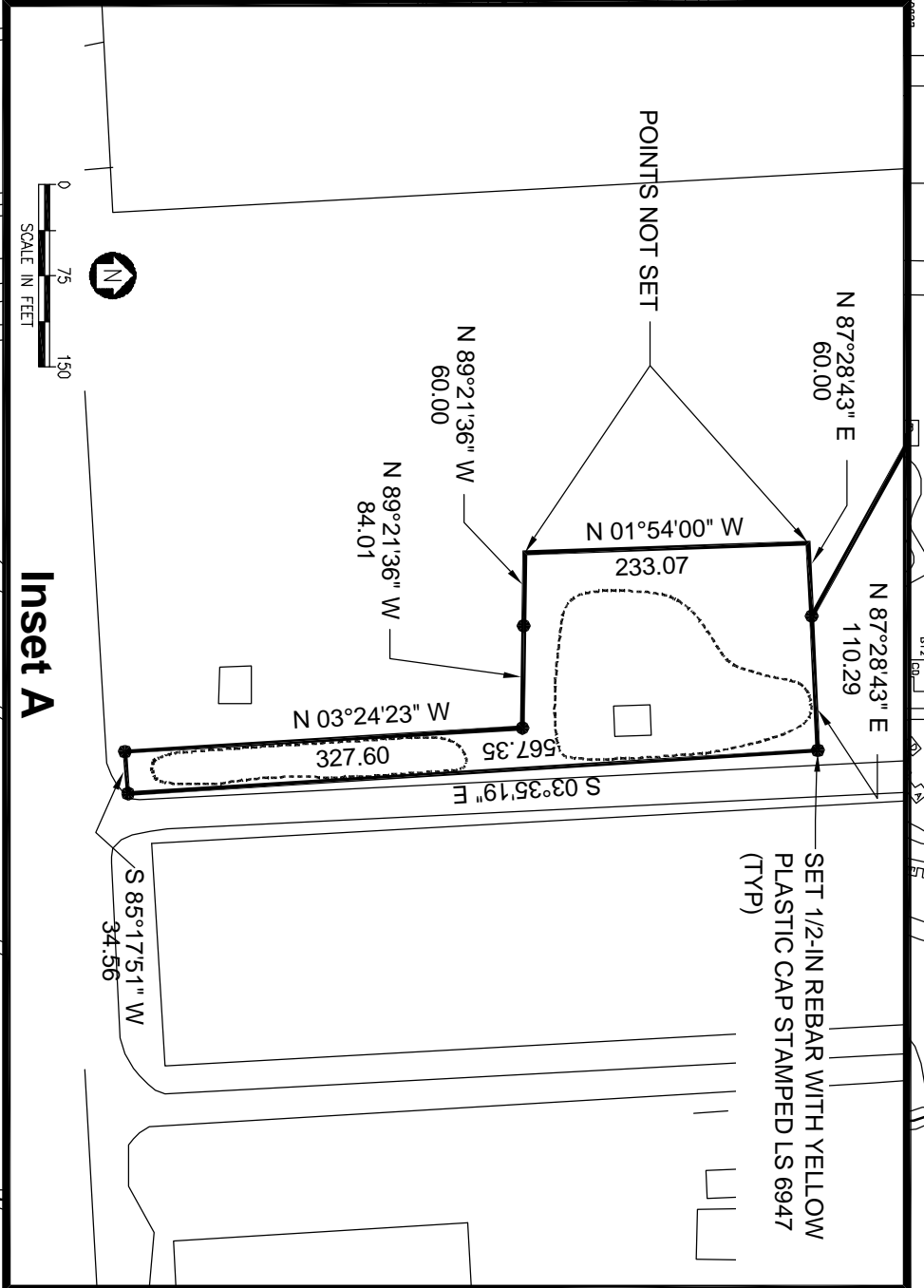
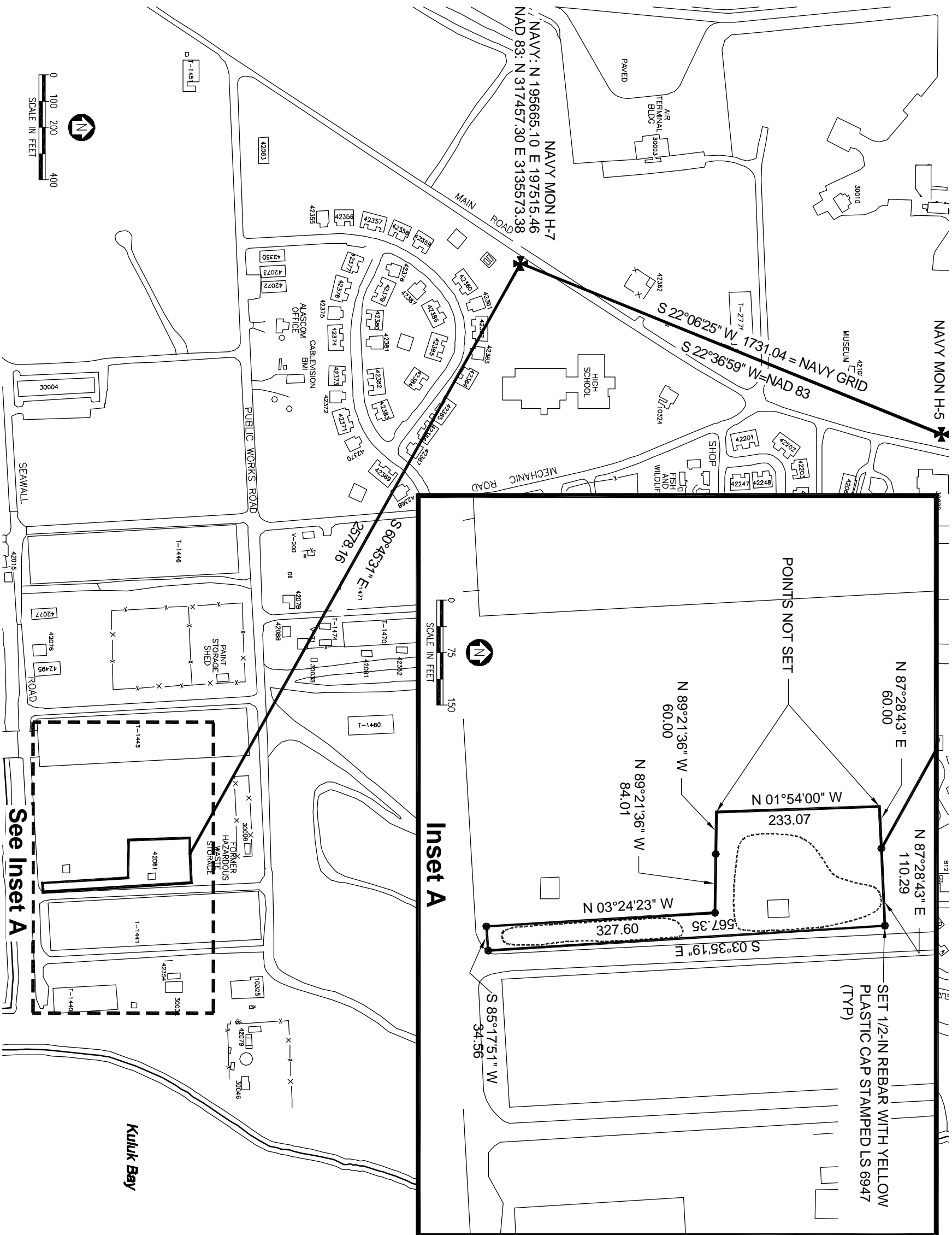
Inset A Note:
 Soil analytical data collected from depths of 15 feet or less were compared to the Alaska DEC 18 AAC 75 Method Two soil cleanup criteria for over-40-inch rainfall.

SWMU 55, PUBLIC WORKS TRANSPORTATION DEPARTMENT WASTE STORAGE AREA LEGAL DESCRIPTION

That portion of Adak Naval Air Station, Adak Island, Alaska, described as follows:

Commencing at U.S. Navy control point H-7 (which is a 37MM shell case stamped H-7 EL 1944 set in the top of a 6-inch square concrete monument) which is South 22°06'25" West 1,731.04 feet from U.S. Navy control point H-5 (which is a 37MM shell case stamped H-5 EL 1944 set in the top of a 6-inch square concrete monument);
 Thence South 60°45'31" East 2,578.16 feet to the POINT OF BEGINNING;

Thence North 87°28'43" East 110.29 feet;
 Thence South 03°35'19" East 567.35 feet;
 Thence South 85°17'51" West 34.56 feet;
 Thence North 03°24'23" West 327.60 feet;
 Thence North 89°21'36" West 84.01 feet;
 Thence North 89°21'36" West 60.00 feet;
 Thence North 01°54'00" West 233.07 feet;
 Thence North 87°28'43" West 60.00 feet to the POINT OF BEGINNING. Containing 1.20 acres more or less.



U.S. NAVY

Delivery Order 011
 Adak Island, AK

Scale as Shown

SWMU 55, Public Works Transportation Department Waste Storage Area

See Inset A